







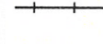








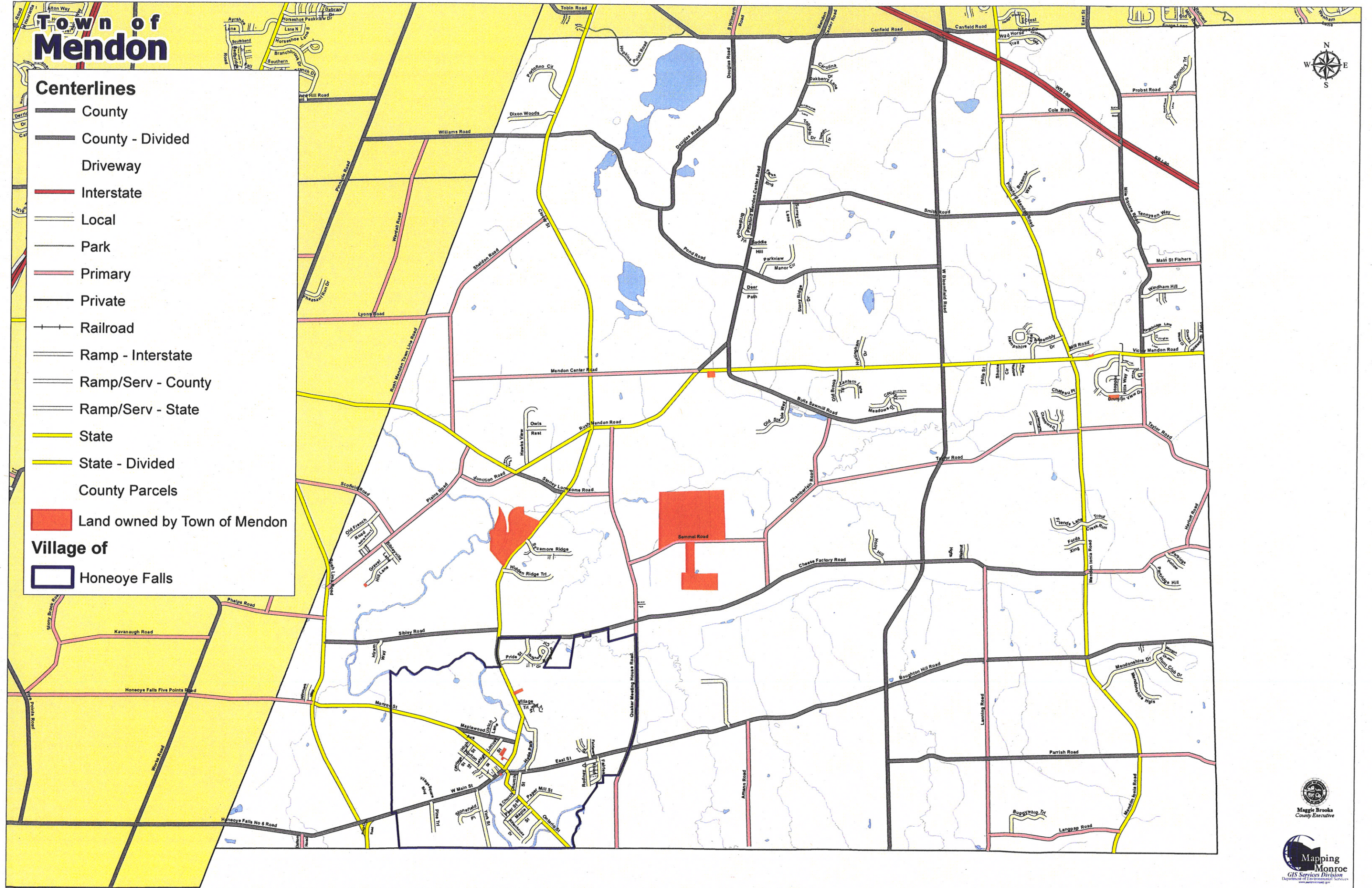


# Town of Mendon

## Centerlines

-  County
-  County - Divided
-  Driveway
-  Interstate
-  Local
-  Park
-  Primary
-  Private
-  Railroad
-  Ramp - Interstate
-  Ramp/Serv - County
-  Ramp/Serv - State
-  State
-  State - Divided
-  County Parcels
-  Land owned by Town of Mendon
- Village of**
-  Honeoye Falls



The information included on this map has been compiled by Monroe County GIS staff from a variety of sources and is subject to change without notice. This map is representational and is intended for general planning and navigation purposes.